

NORTH CAROLINA
 PLAT HAS DRAWN UNDER MY SUPERVISION
 FOR DESCRIPTIONS AS INDICATED HEREON
 RECORDS WERE SEARCHED UNDER MY
 SUPERVISION FROM INFORMATION GIVEN BY
 A PERSON CE WITH C.S. 47-57 AS
 REGISTRATION NUMBER AND SERIAL
 2004 OF A SUBDIVISION

ARWOLD W. CARRISON, P.L.S.
 N.C. REGISTRATION NO. L-3287

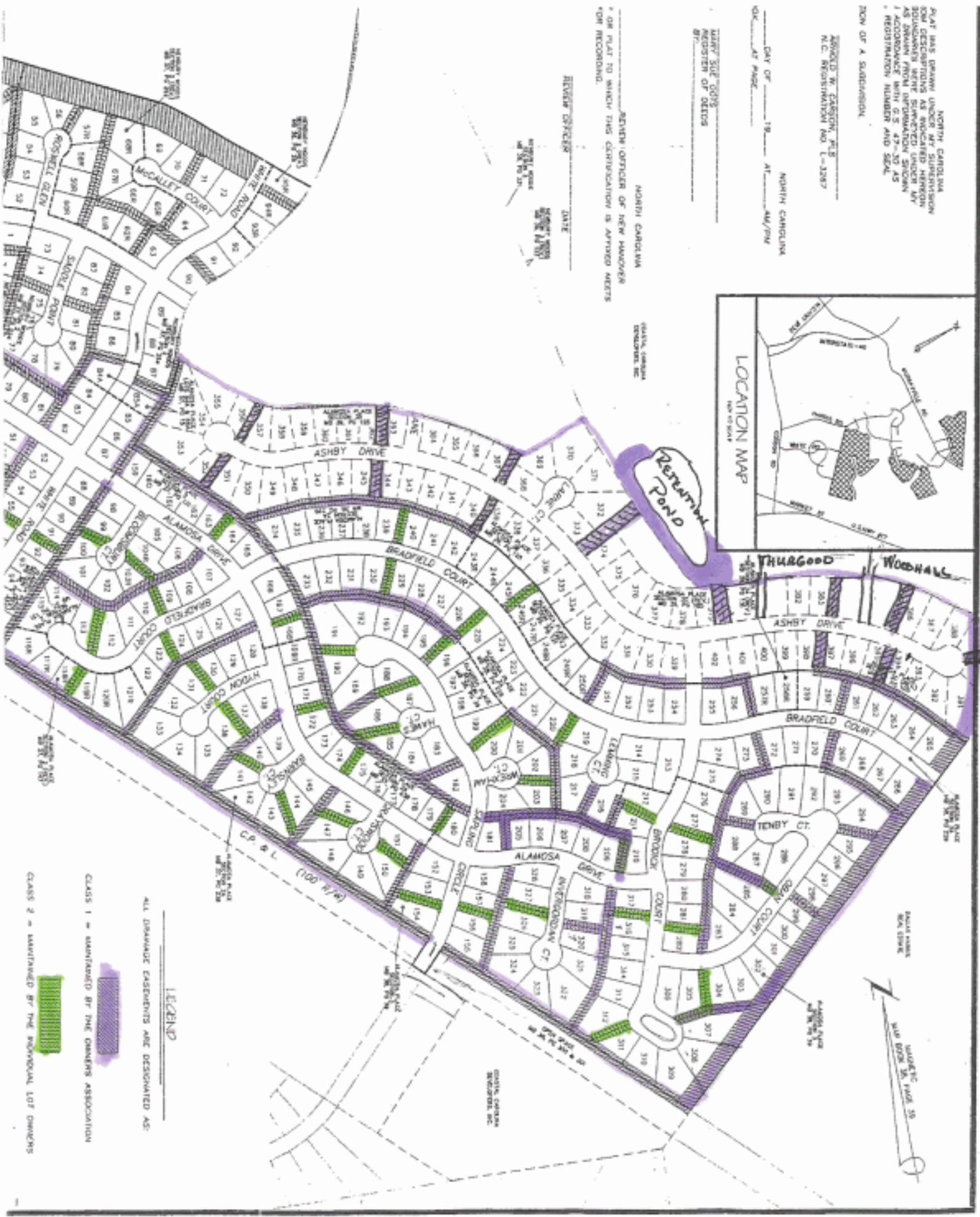
NORTH CAROLINA
 DAY OF _____ 19____ AT _____ AM/PM
 OF _____ AT _____

MARY SUE COFFY
 REGISTER OF DEEDS

NORTH CAROLINA
 COUNTY OFFICER OF NEW HANOVER
 FOR PLAT TO WHICH THIS CERTIFICATION IS APPLIED AGREES
 FOR RECORDING.



REVIEW OFFICER _____ DATE _____


NOTARY PUBLIC
 STATE OF NORTH CAROLINA
 My Comm. Expires _____



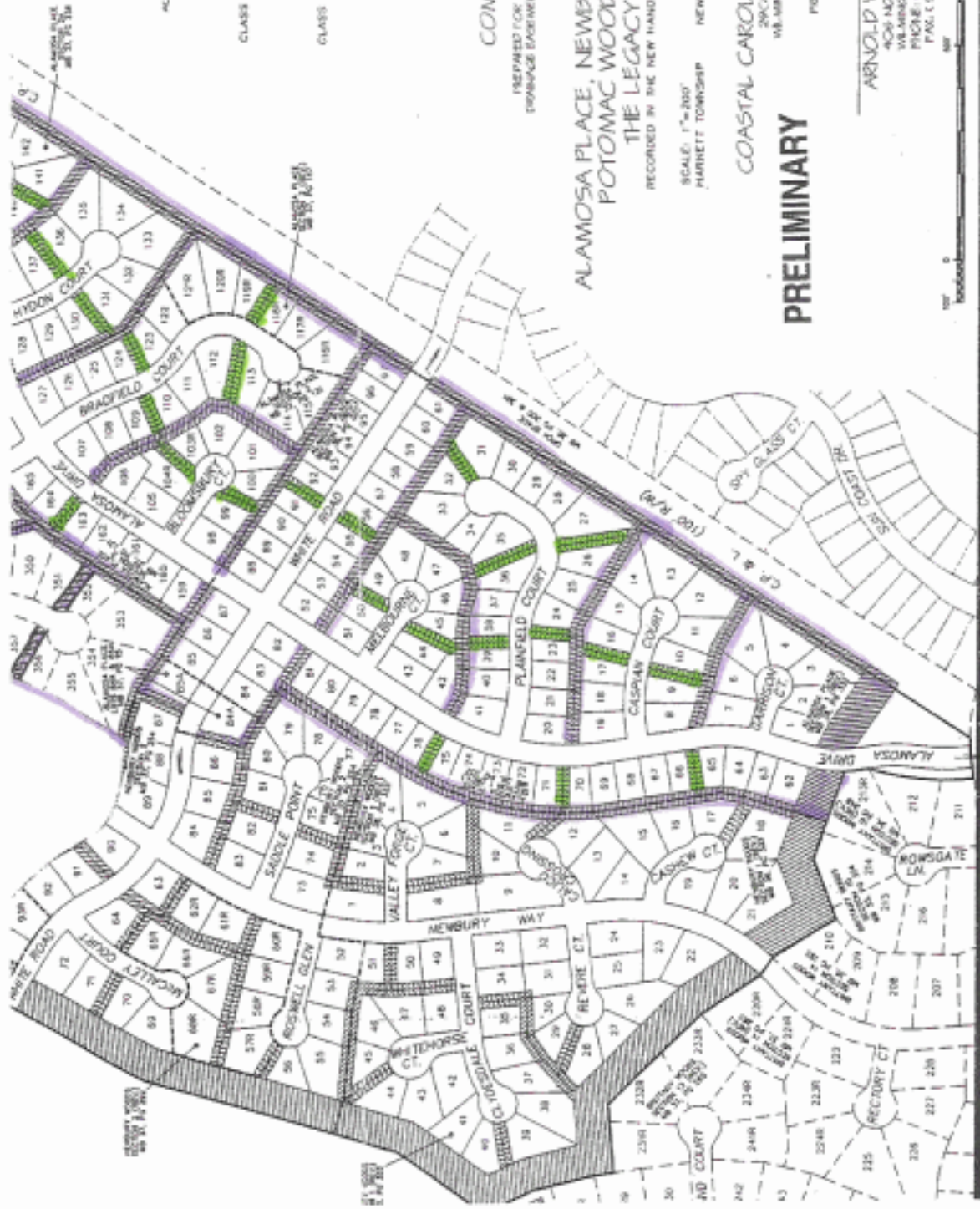
ALL DRAINAGE EASEMENTS ARE DESIGNATED AS:

LEGEND

-  CLASS 1 - MAINTAINED BY THE OWNERS ASSOCIATION
-  CLASS 2 - MAINTAINED BY THE INDIVIDUAL LOT OWNERS



COUNTY CLERK
 NEW HANOVER COUNTY, NC



LEGEND

ALL DRAINAGE EASEMENTS ARE DESIGNATED AS:



CLASS 1 - MAINTAINED BY THE OWNERS ASSOCIATION



CLASS 2 - MAINTAINED BY THE INDIVIDUAL LOT OWNERS

COMPOSITE MAP

PREPARED FOR THE PURPOSE OF ILLUSTRATING
DRAINAGE EASEMENT MAINTENANCE RESPONSIBILITY

AT

**ALAMOSA PLACE, NEWBURY WOODS, COURTNEY PINES,
POTOMAC WOODS, QUAIL WOODS AND
THE LEGACY AT BRITANNY LAKES**

RECORDED IN THE NEW HAMPSHIRE COUNTY REGISTRY AS SHOWN HEREON

SCALE: 1"=200'
HARRIETT TOWNSHIP NEW HAMPSHIRE COUNTY NOVEMBER 19, 1999
NORTH CAROLINA

PREPARED BY:
COASTAL CAROLINA DEVELOPERS, INC.
2000 MARKET STREET
WILMINGTON, NC 28403

PRELIMINARY

ARNOLD W. CARSON, PLS
100 NORTH HIRD STREET
WILMINGTON, NC 28403
PHONE: (910) 772-995
FAX: (910) 772-9128

